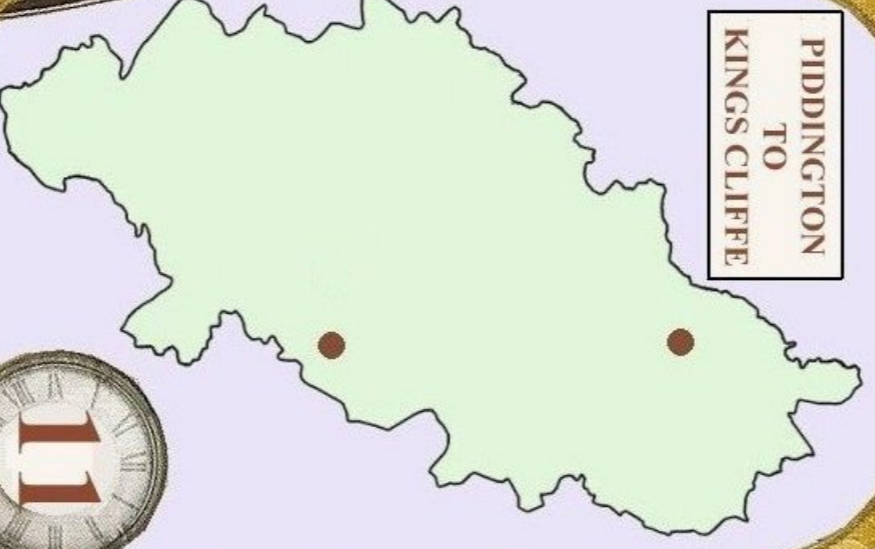


COSGROVE
TO
DINGLEY

11

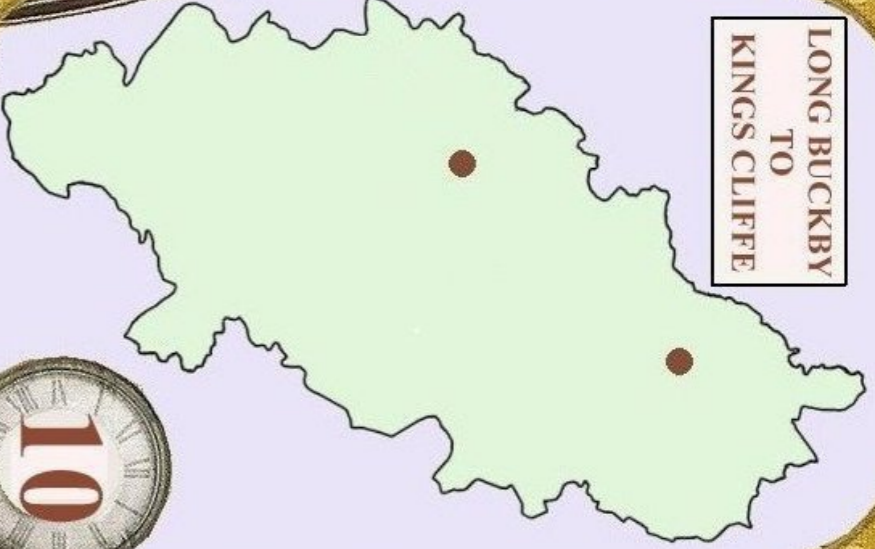
A map of a region with two red dots. The map is light green with a black outline. The background is light purple. The map is framed by a gold border with decorative corner pieces. A circular clock face with the number 11 is in the bottom left corner.



PIDDINGTON
TO
KINGS CLIFFE

11

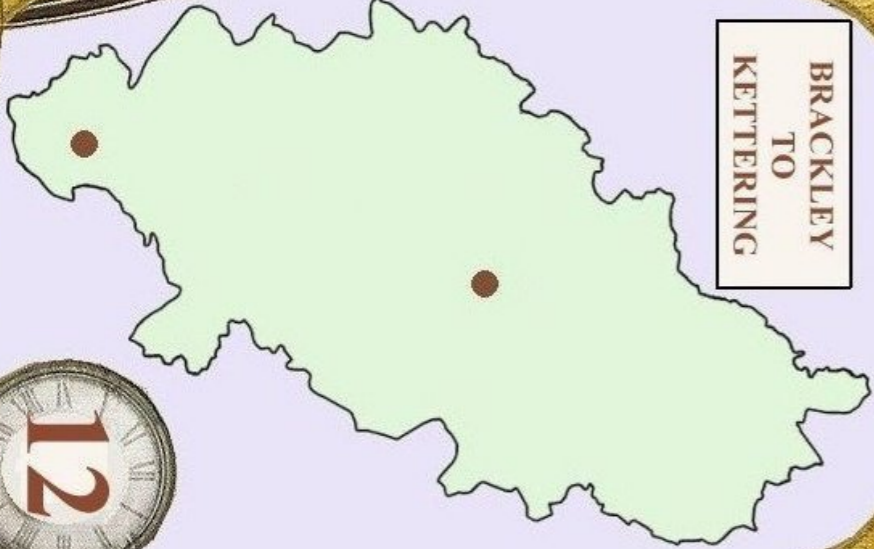
A map of a region with two red dots. The map is light green with a black outline. The background is light purple. The map is framed by a gold border with decorative corner pieces. A circular clock face with the number 11 is in the bottom left corner.



LONG BUCKBY
TO
KINGS CLIFFE

10

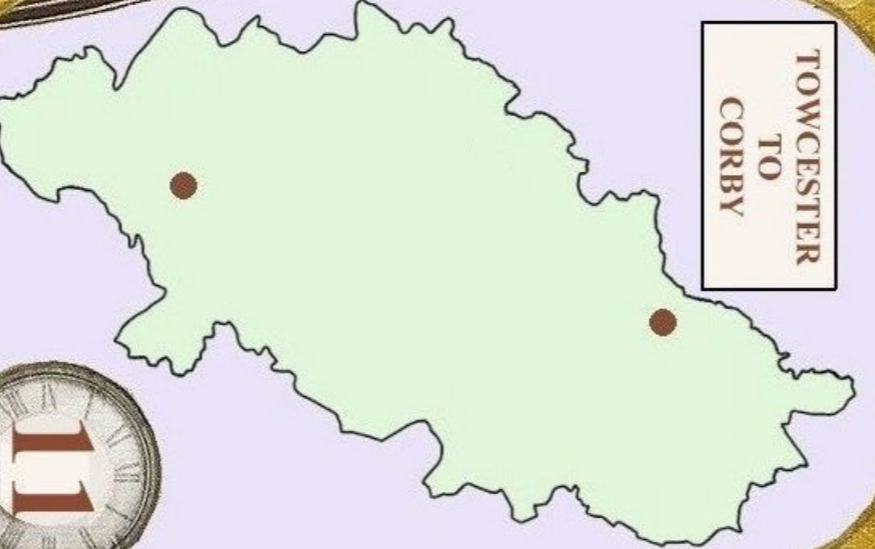
A map of a region with two red dots. The map is light green with a black outline. The background is light purple. The map is framed by a gold border with decorative corner pieces. A circular clock face with the number 10 is in the bottom left corner.



BRACKLEY
TO
KETTERING

12

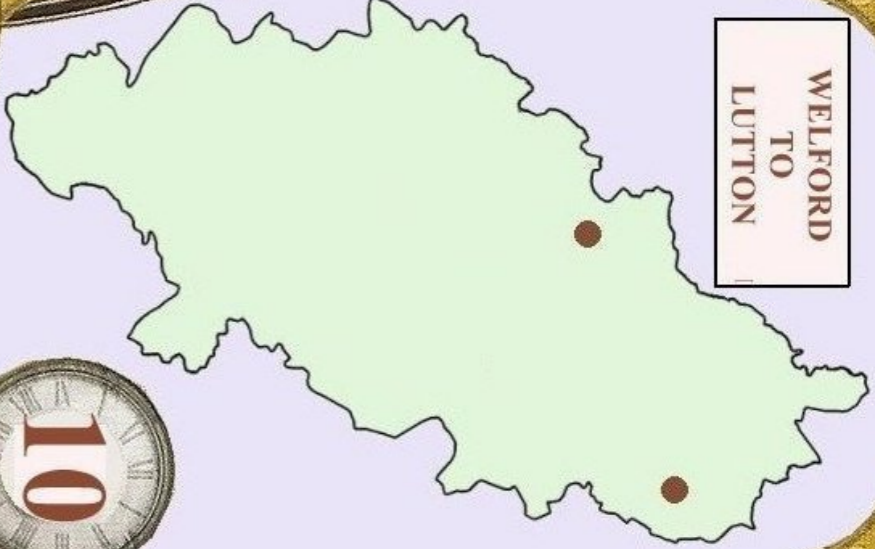
A map of a region with two red dots. The map is light green with a black outline. The background is light purple. The map is framed by a gold border with decorative corner pieces. A circular clock face with the number 12 is in the bottom left corner.



TOWCESTER
TO
CORBY

11

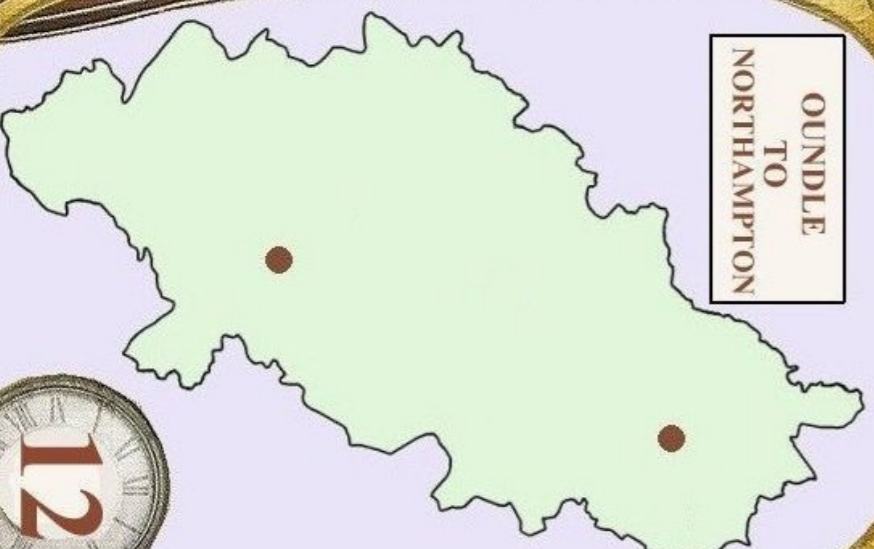
A map of a region with two red dots. The map is light green with a black outline. The background is light purple. The map is framed by a gold border with decorative corner pieces. A circular clock face with the number 11 is in the bottom left corner.



WELFORD
TO
LUTTON

10

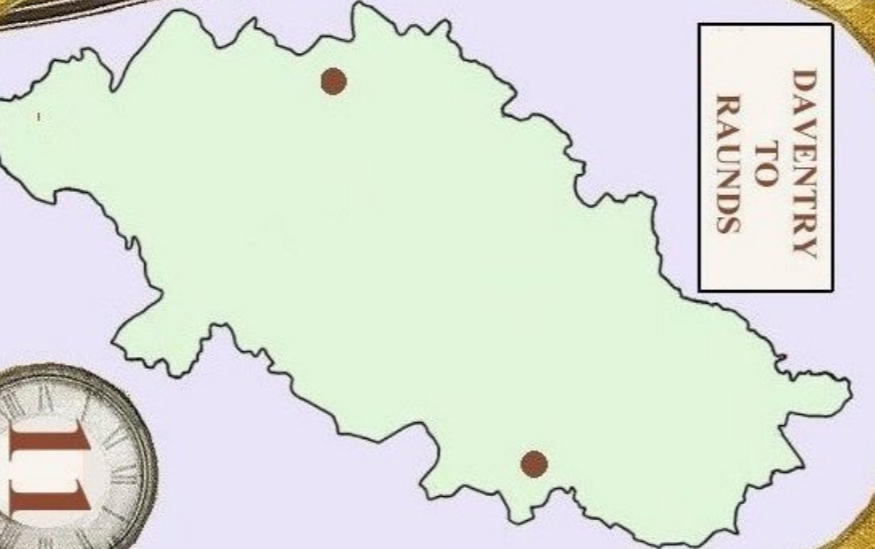
A map of a region with two red dots. The map is light green with a black outline. The background is light purple. The map is framed by a gold border with decorative corner pieces. A circular clock face with the number 10 is in the bottom left corner.



OUNDLE
TO
NORTHAMPTON

12

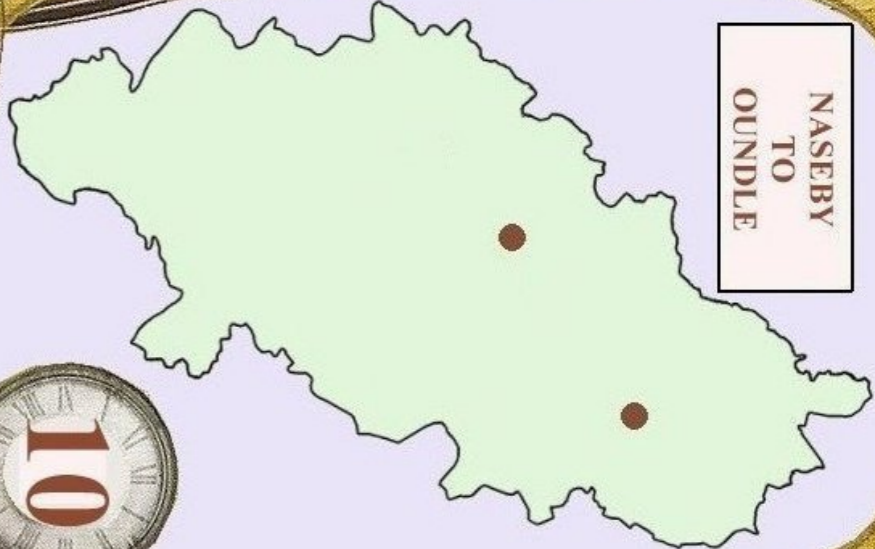
A map of a region with two red dots. The map is light green with a black outline. The background is light purple. The map is framed by a gold border with decorative corner pieces. A circular clock face with the number 12 is in the bottom left corner.



DAVENTRY
TO
RAUNDS

11

A map of a region with two red dots. The map is light green with a black outline. The background is light purple. The map is framed by a gold border with decorative corner pieces. A circular clock face with the number 11 is in the bottom left corner.



NASEBY
TO
OUNDLE

10

A map of a region with two red dots. The map is light green with a black outline. The background is light purple. The map is framed by a gold border with decorative corner pieces. A circular clock face with the number 10 is in the bottom left corner.